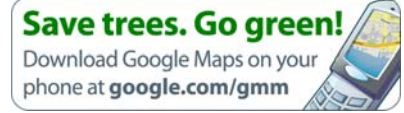












**Directions to Beavercreek High School**

2660 Dayton Xenia Rd, Dayton, OH 45434-6416 - (937) 429-7547  
**20.4 mi** – about **27 mins**



 5400 Chambersburg Rd, Huber Heights, OH 45424

- |   |  |                             |
|---|--|-----------------------------|
|   | 1. Head <b>west</b> on <b>Chambersburg Rd</b> toward <b>Troy Pike</b>  | go 0.3 mi<br>total 0.3 mi   |
|    | 2. Take the 1st <b>left</b> onto <b>Troy Pike</b><br>About 3 mins  | go 1.1 mi<br>total 1.5 mi   |
|    | 3. Continue onto <b>OH-202 S/Old Troy Pike</b><br>About 6 mins   | go 3.6 mi<br>total 5.0 mi   |
|    | 4. Turn <b>right</b> at <b>Stanley Ave</b><br>About 2 mins   | go 0.7 mi<br>total 5.8 mi   |
|    | 5. Merge onto <b>I-75 S</b> via the ramp to <b>Cincinnati</b><br>About 3 mins                                    | go 3.2 mi<br>total 9.0 mi   |
|    | 6. Take exit <b>52B</b> for <b>US-35 W/US-35 E</b> toward <b>Eaton/Xenia</b>                                     | go 0.1 mi<br>total 9.1 mi   |
|   | 7. Keep <b>left</b> at the fork to continue toward <b>US-35 E</b> and merge onto <b>US-35 E</b><br>About 10 mins | go 10.4 mi<br>total 19.5 mi |
|  | 8. Turn <b>left</b> at <b>Factory Rd</b><br>About 2 mins   | go 0.6 mi<br>total 20.1 mi  |
|  | 9. Turn <b>left</b> at <b>Co Rd 142/N Dayton Xenia Rd</b><br>Destination will be on the right<br>About 1 min     | go 0.2 mi<br>total 20.4 mi  |

 **Beavercreek High School**  
 2660 Dayton Xenia Rd, Dayton, OH 45434-6416 - (937) 429-7547

These directions are for planning purposes only. You may find that construction projects, traffic, weather, or other events may cause conditions to differ from the map results, and you should plan your route accordingly. You must obey all signs or notices regarding your route.

Map data ©2009 , Google