










## Directions to Centerville High School

500 E Franklin St, Dayton, OH 45459 - (937) 439-3500  
20.4 mi – about 34 mins



**A** 5400 Chambersburg Rd, Dayton, OH 45424

1. Head **west** on **Chambersburg Rd** toward **OH-202/Old Troy Pike/Troy Pike** go 0.3 mi  
total 0.3 mi
-  2. Turn **left** at **OH-202/Old Troy Pike/Troy Pike**  
Continue to follow OH-202/Old Troy Pike go 1.9 mi  
total 2.2 mi  
About 4 mins
-  3. Turn **left** at **Needmore Rd/Wright Bros Pkwy**  
Continue to follow Wright Bros Pkwy go 6.3 mi  
total 8.4 mi  
About 14 mins
-  4. Turn **left** onto the **US-35 E** ramp to **Xenia** go 0.3 mi  
total 8.8 mi  
About 1 min
-  5. Merge onto **US-35 S** go 1.0 mi  
total 9.8 mi  
About 1 min
-  6. Take the exit onto **I-675 S** toward **Cincinnati** go 8.5 mi  
total 18.3 mi  
About 9 mins
7. Take exit **4** toward **Centerville** go 0.3 mi  
total 18.6 mi
-  8. Turn **left** at **Far Hills Ave/OH-48**  
Continue to follow OH-48 go 1.3 mi  
total 19.9 mi  
About 3 mins
-  9. Turn **left** at **E Franklin St**  
Destination will be on the right go 0.5 mi  
total 20.4 mi  
About 1 min

**B** Centerville High School  
500 E Franklin St, Dayton, OH 45459 - (937) 439-3500

These directions are for planning purposes only. You may find that construction projects, traffic, weather, or other events may cause conditions to differ from the map results, and you should plan your route accordingly. You must obey all signs or notices regarding your route.

Map data ©2009 , Tele Atlas